

7  
6  
5  
4  
3  
2  
1  
0  
KILOMETRES



**YHA  
Baldersdale**

Balderhead  
Romaldkirk  
Barnard Castle  
Co Durham  
DL12 9UP

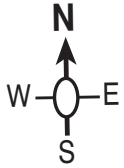
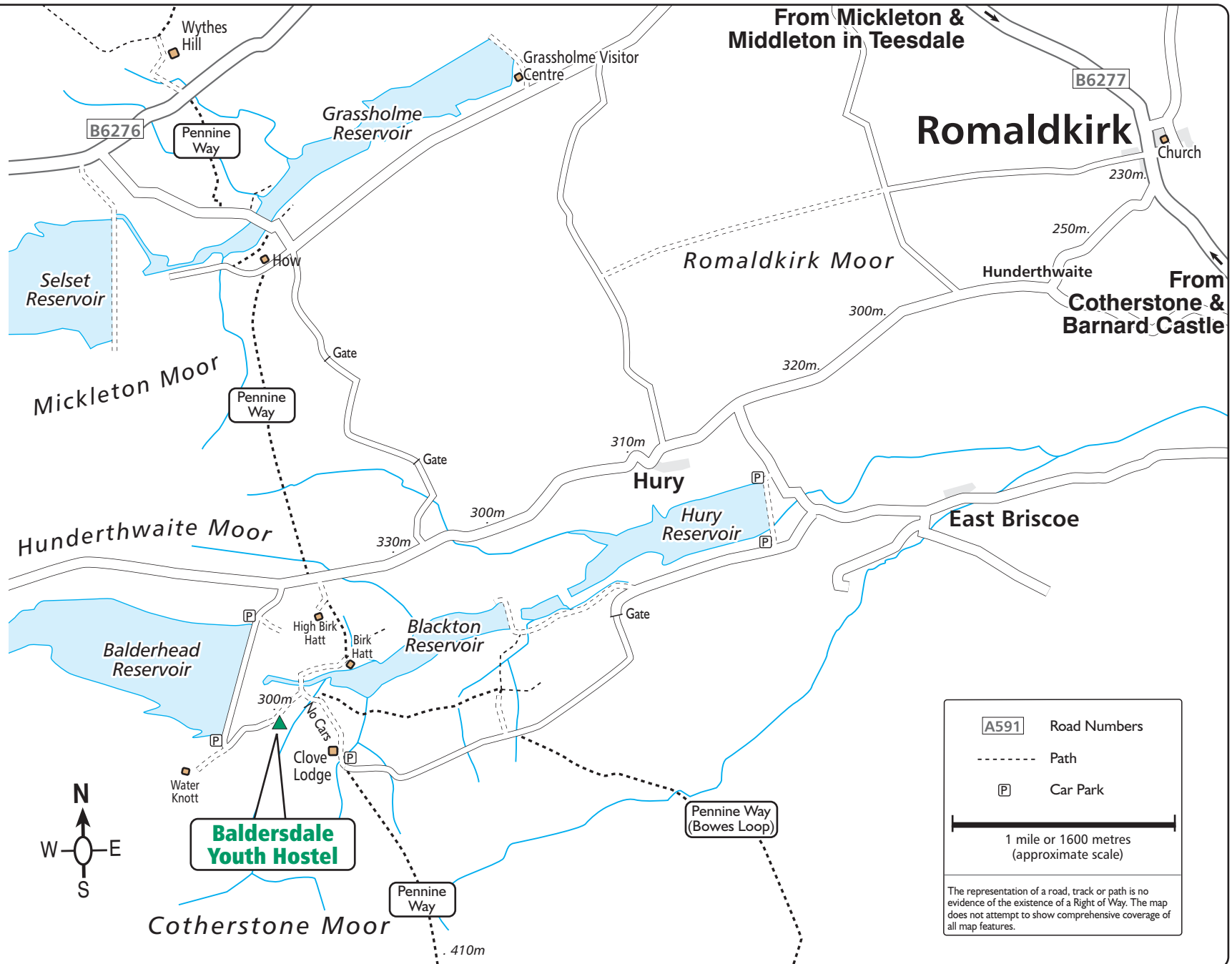
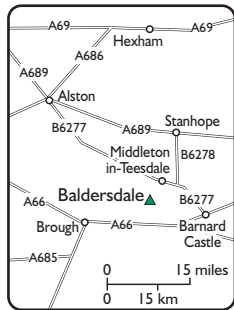
Tel: 0870 770 5684

Also See:

Ordnance Survey  
Explorer (orange)  
Map: OL31

Landranger (pink)  
Map: 91 & 92

YH Grid Reference:  
931 180



<b>A591</b>	Road Numbers
-----	Path
<b>P</b>	Car Park
 1 mile or 1600 metres (approximate scale)	
<small>The representation of a road, track or path is no evidence of the existence of a Right of Way. The map does not attempt to show comprehensive coverage of all map features.</small>	

4  
3  
2  
1  
0  
MILES

Whilst every effort has been made in the production of this map we can not warrant that the information is entirely error free and we do not accept responsibility for any loss or damage resulting from reliance on the information. The map is an aid to show where a Youth Hostel is located. For navigation please refer to the appropriate Ordnance Survey map. Map produced by Finders UK Limited (T. 01565 750049) for the YHA and is based upon the Ordnance Survey map with permission of H.M. Stationery Office © Crown copyright 100037727.