



YHA Hathersage

Castleton Road
Hathersage
Hope Valley
Derbyshire
S32 1EH
Tel: 0870 770 5852

Also See:

Ordnance Survey
Explorer (orange)
Map: OL1

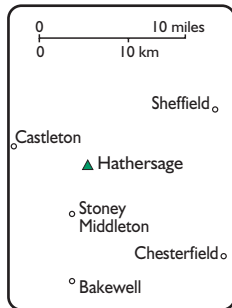
Landranger (pink)
Map: 110

YH Grid Reference:
228815

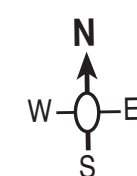
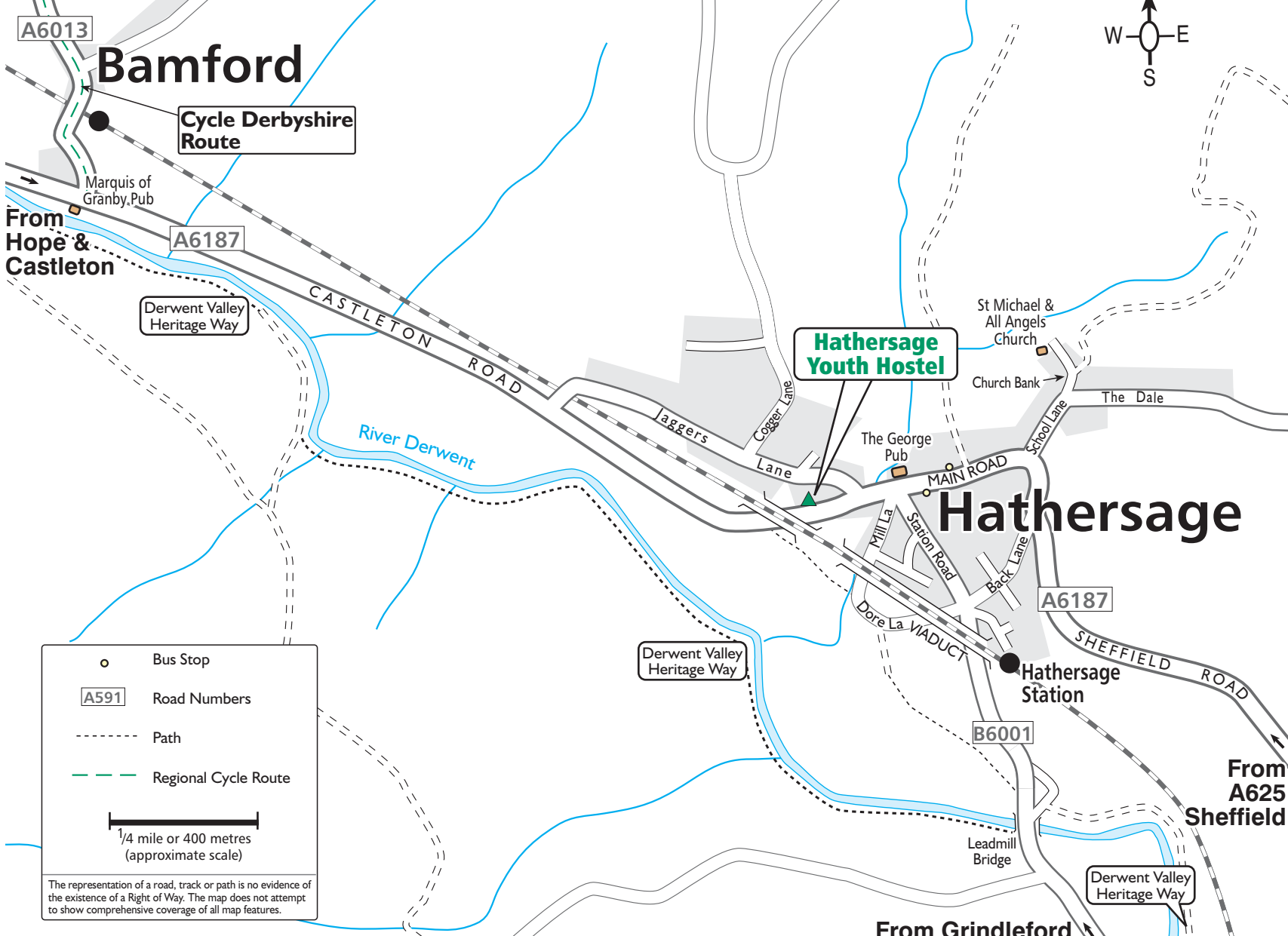
0
1
2
KILOMETRES

0
1
2
KILOMETRES

0
1
2
KILOMETRES



From the A57
at the Ladybower Reservoir



○ Bus Stop

A591 Road Numbers

----- Path

--- Regional Cycle Route

1/4 mile or 400 metres (approximate scale)

The representation of a road, track or path is no evidence of the existence of a Right of Way. The map does not attempt to show comprehensive coverage of all map features.

0
1
2
KILOMETRES

0
1
2
KILOMETRES

Whilst every effort has been made in the production of this map we can not warrant that the information is entirely error free and we do not accept responsibility for any loss or damage resulting from reliance on the information. The map is an aid to show where a Youth Hostel is located. For navigation please refer to the appropriate Ordnance Survey map. Map produced by Finders UK Limited (T. 01565 750049) for the YHA and is based upon the Ordnance Survey map with permission of H.M. Stationery Office ©Crown copyright 100037727.