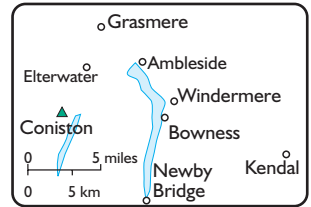




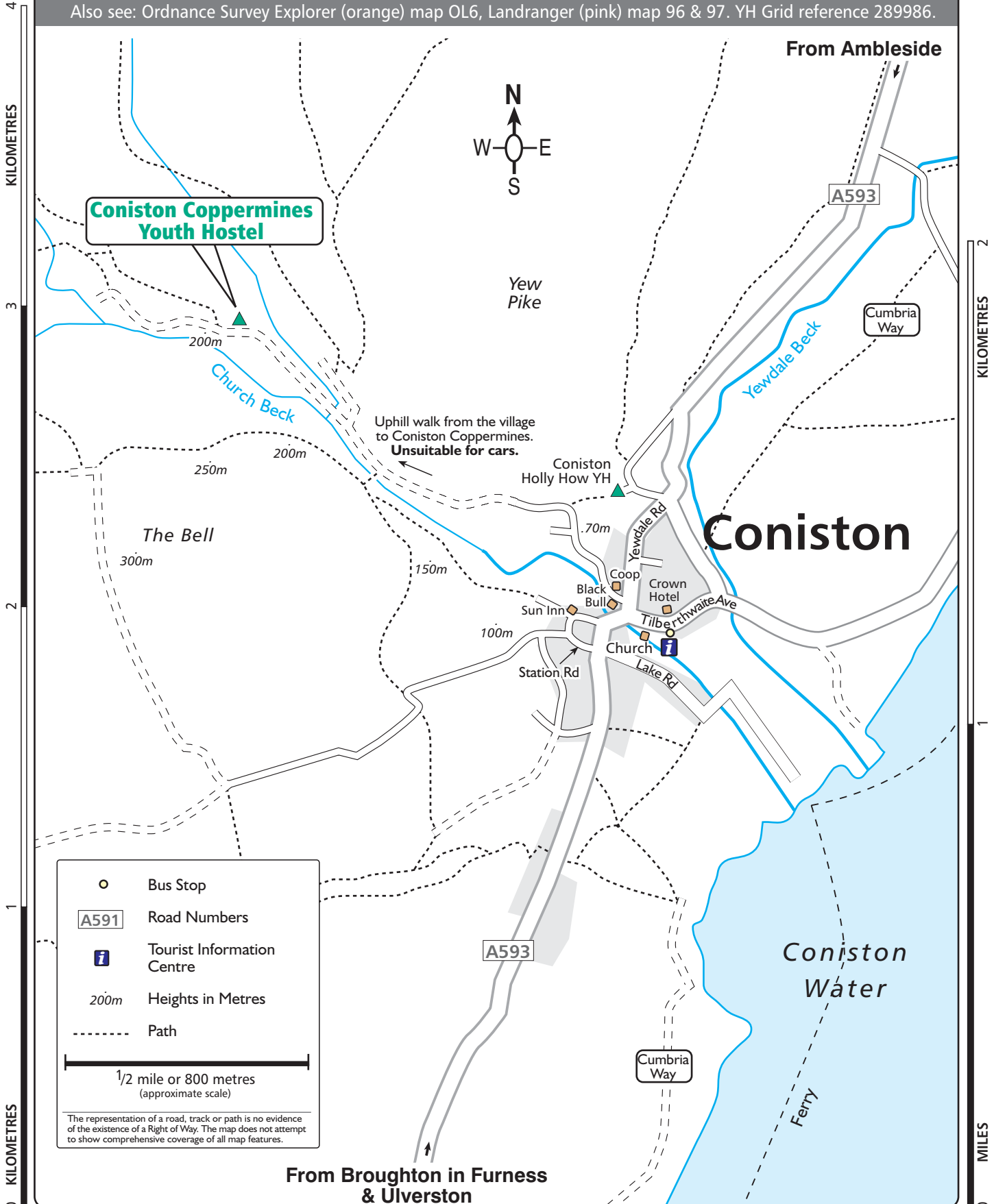
YHA Coniston Coppermines

Coniston
Cumbria
LA21 8HP

Tel: 0870 770 5772

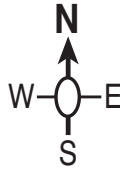


Also see: Ordnance Survey Explorer (orange) map OL6, Landranger (pink) map 96 & 97. YH Grid reference 289986.



Coniston Coppermines Youth Hostel

From Ambleside



Yew Pike

Uphill walk from the village to Coniston Coppermines. Unsuitable for cars.

Coniston Holly How YH

Coniston

The Bell

Sun Inn

Station Rd

Church

Coop

Black Bull

Tilbert

Lake Rd

Church

Yewdale Rd

Crown Hotel

Tilbert

Yewdale Ave

Church

Lake Rd

Church

Lake Rd

Church

Lake Rd

Church

Lake Rd

Church

Lake Rd

Church

Lake Rd

Coniston Water

Ferry

From Broughton in Furness & Ulverston

- Bus Stop
- Road Numbers
- Tourist Information Centre
- Heights in Metres
- Path

1/2 mile or 800 metres (approximate scale)

The representation of a road, track or path is no evidence of the existence of a Right of Way. The map does not attempt to show comprehensive coverage of all map features.

Whilst every effort has been made in the production of this map we can not warrant that the information is entirely error free and we do not accept responsibility for any loss or damage resulting from reliance on the information. The map is an aid to show where a Youth Hostel is located. For navigation please refer to the appropriate Ordnance Survey map. Map produced by Finders UK Limited (T. 01565 750049) for the YHA and is based upon the Ordnance Survey map with permission of H.M. Stationery Office © Crown copyright 100037727.