



YHA Mankinholes

Mankinholes

Todmorden

Lancashire

OL14 6HR

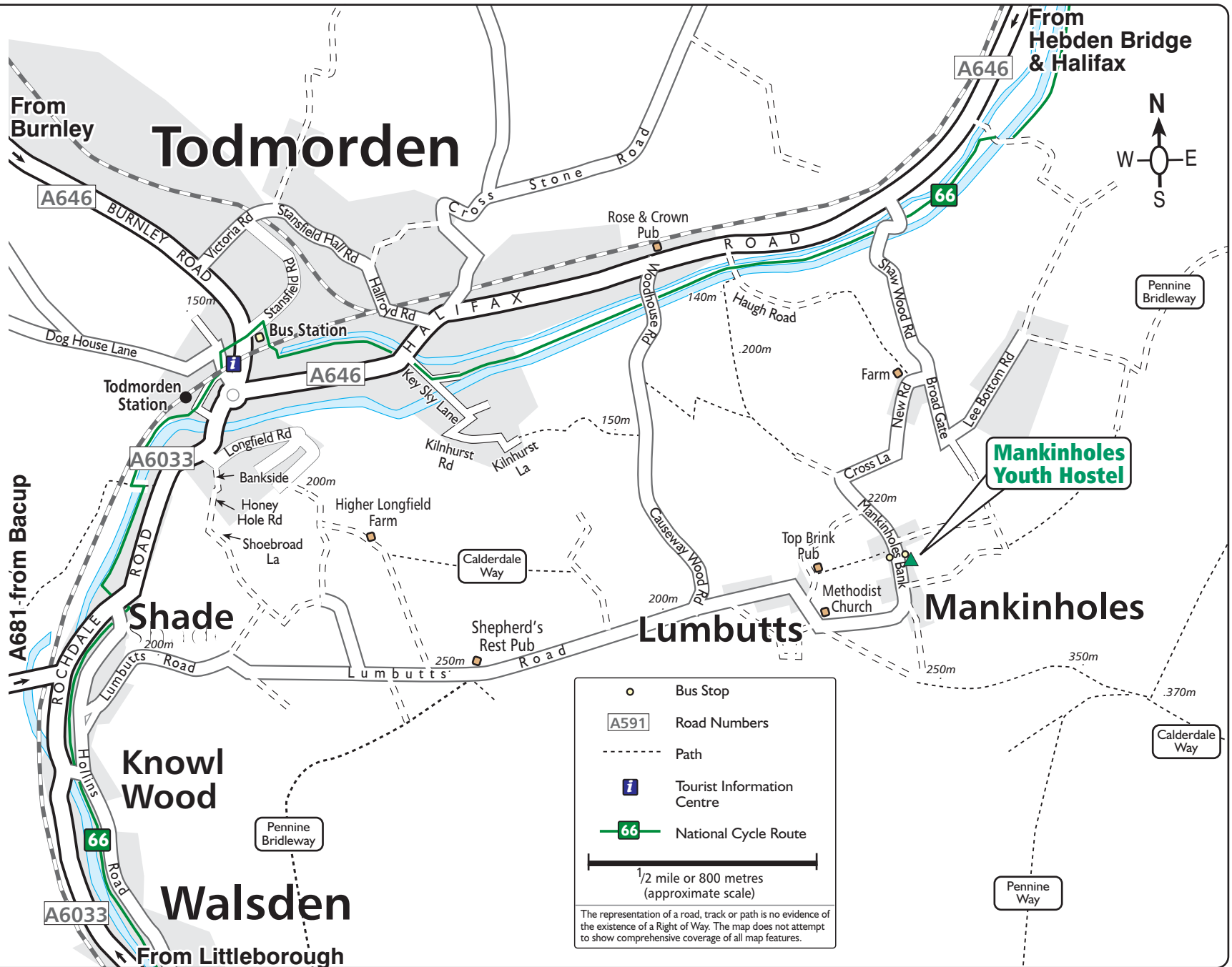
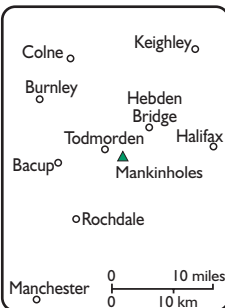
Tel: 0870 770 5952

Also See:

Ordnance Survey Explorer (orange) Map: OL21

Landranger (pink) Map: 103

YH Grid Reference: 960235



	Bus Stop
	Road Numbers
	Path
	Tourist Information Centre
	National Cycle Route

1/2 mile or 800 metres (approximate scale)

The representation of a road, track or path is no evidence of the existence of a Right of Way. The map does not attempt to show comprehensive coverage of all map features.

3
KILOMETRES

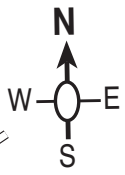
2

1

0
KILOMETRES

2
MILES

0
MILES



Whilst every effort has been made in the production of this map we can not warrant that the information is entirely error free and we do not accept responsibility for any loss or damage resulting from reliance on the information. The map is an aid to show where a Youth Hostel is located. For navigation please refer to the appropriate Ordnance Survey map. Map produced by Finders UK Limited (T. 01565 750049) for the YHA and is based upon the Ordnance Survey map with permission of H.M. Stationery Office ©Crown copyright 100037727.