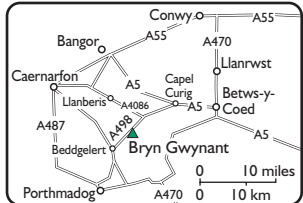




YHA Bryn Gwynant
 Nantgwynant
 Caernarfon
 Gwynedd LL55 4NP
 Tel: 0870 770 5732



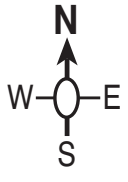
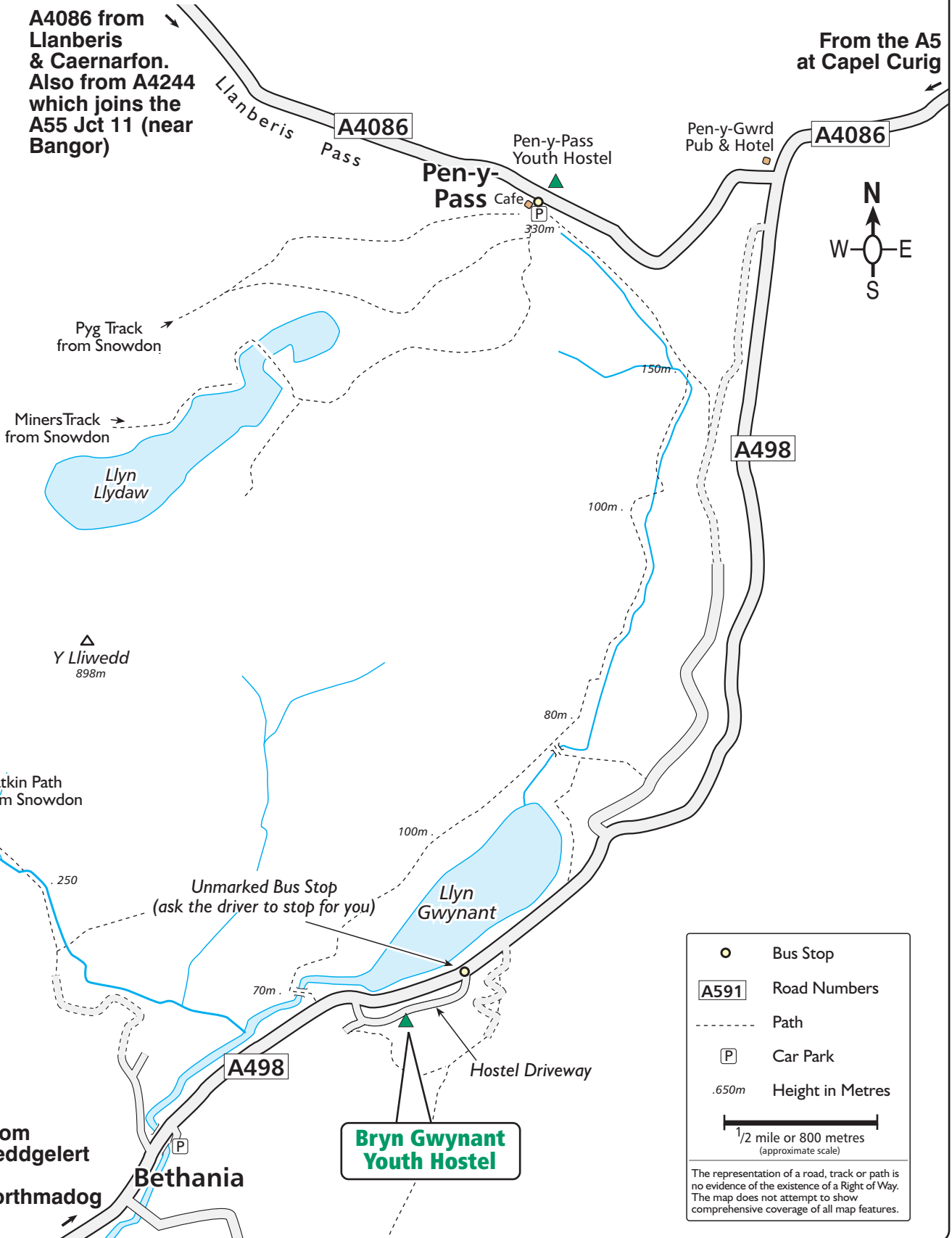
See also: Ordnance Survey Explorer (orange) map) OL17, Landranger (pink) map 115. YH Grid Reference 640514.

7
6
5
4
3
2
1
0
KILOMETRES

4
3
2
1
0
MILES

A4086 from Llanberis & Caernarfon. Also from A4244 which joins the A55 Jct 11 (near Bangor)

From the A5 at Capel Curig



	Bus Stop
	Road Numbers
	Path
	Car Park
	Height in Metres
	1/2 mile or 800 metres (approximate scale)

The representation of a road, track or path is no evidence of the existence of a Right of Way. The map does not attempt to show comprehensive coverage of all map features.

Whilst every effort has been made in the production of this map we can not warrant that the information is entirely error free and we do not accept responsibility for any loss or damage resulting from reliance on the information. The map is an aid to show where a Youth Hostel is located. For navigation please refer to the appropriate Ordnance Survey map. Map produced by Finders UK Limited (T. 01565 750049) for the YHA and is based upon the Ordnance Survey map with permission of H.M. Stationery Office © Crown copyright 100037727.