

KILOMETRES

4

3

2

1

0 KILOMETRES



YHA Capel Curig

Plas Curig
Capel Curig
Betws-y-Coed
LL24 0EL

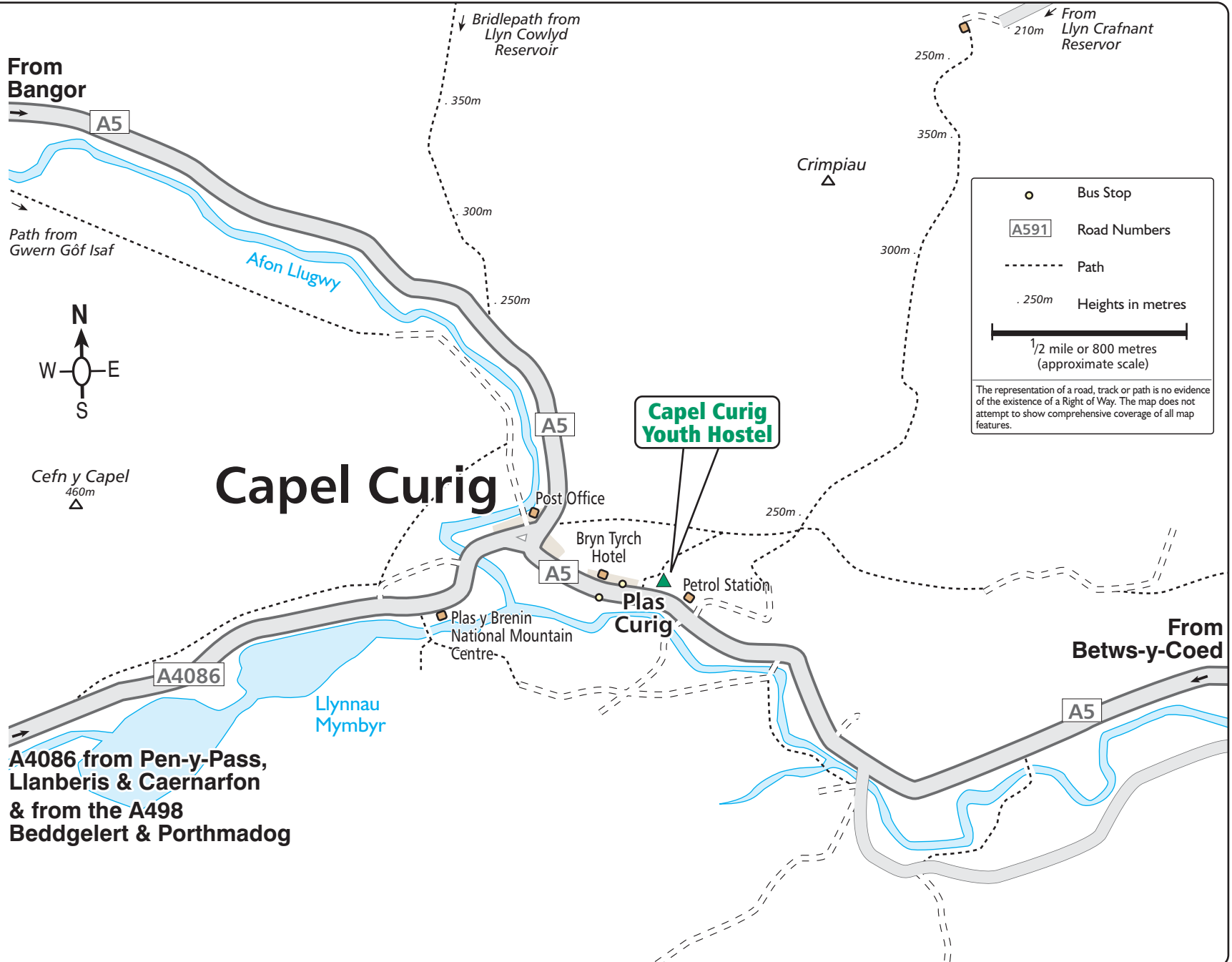
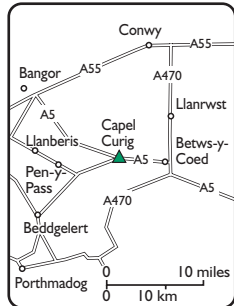
Tel: 0870 770 5746

Also See:

Ordnance Survey
Explorer (orange)
Map: OL17

Landranger (pink)
Map: 115

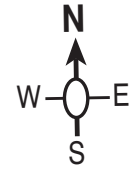
YH Grid Reference:
7265795



**A4086 from Pen-y-Pass,
Llanberis & Caernarfon
& from the A498
Beddgelert & Porthmadog**

From
Bangor

Path from
Gwern Gôf Isaf



Cefn y Capel
460m

Bridlepath from
Llyn Cowlyd
Reservoir

From
Llyn Crafnant
Reservoir

- Bus Stop
- A591 Road Numbers
- - - Path
- . 250m Heights in metres

1/2 mile or 800 metres (approximate scale)

The representation of a road, track or path is no evidence of the existence of a Right of Way. The map does not attempt to show comprehensive coverage of all map features.

MILES

2

1

0 MILES

Whilst every effort has been made in the production of this map we can not warrant that the information is entirely error free and we do not accept responsibility for any loss or damage resulting from reliance on the information. The map is an aid to show where a Youth Hostel is located. For navigation please refer to the appropriate Ordnance Survey map. Map produced by Finders UK Limited (T. 01565 750049) for the YHA and is based upon the Ordnance Survey map with permission of H.M. Stationery Office ©Crown copyright 100037727.